

FIGURE 8B(ii) XC219 - BUTTEVANT

- NOTES:**
- ALL DIMENSIONS ARE IN METRES UNLESS OTHERWISE STATED
 - PLEASE REFER TO THE CORRESPONDING:
 - JUNCTION SLIGHTLINE DRAWING: 32111000-JAC-HSR-XC219-DR-CH-0001
 - DRAINAGE DRAWING: 32111000-JAC-HDG-XC219-DR-CD-0001
 - CONSTRUCTION SEQUENCING DRAWING: 32111000-JAC-GCN-XC219-DR-CO-0001
 - STRUCTURAL DRAWING: 32111000-JAC-SDN-XC219-DR-CB-0001

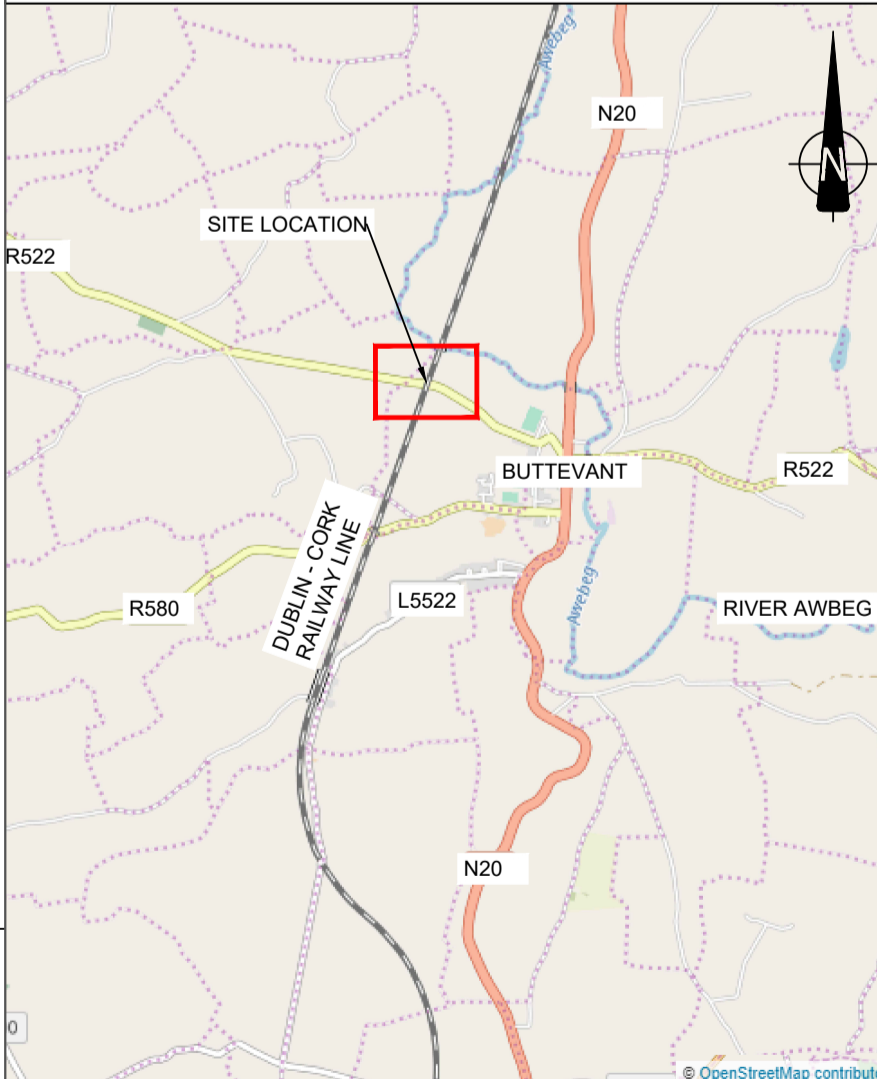
LEGEND

- WAYLEAVES / PUBLIC RIGHT OF WAY
- RED LINE BOUNDARY
- IRISH RAIL LAND OWNERSHIP
- IR BARRIER
- EXISTING IR BARRIER

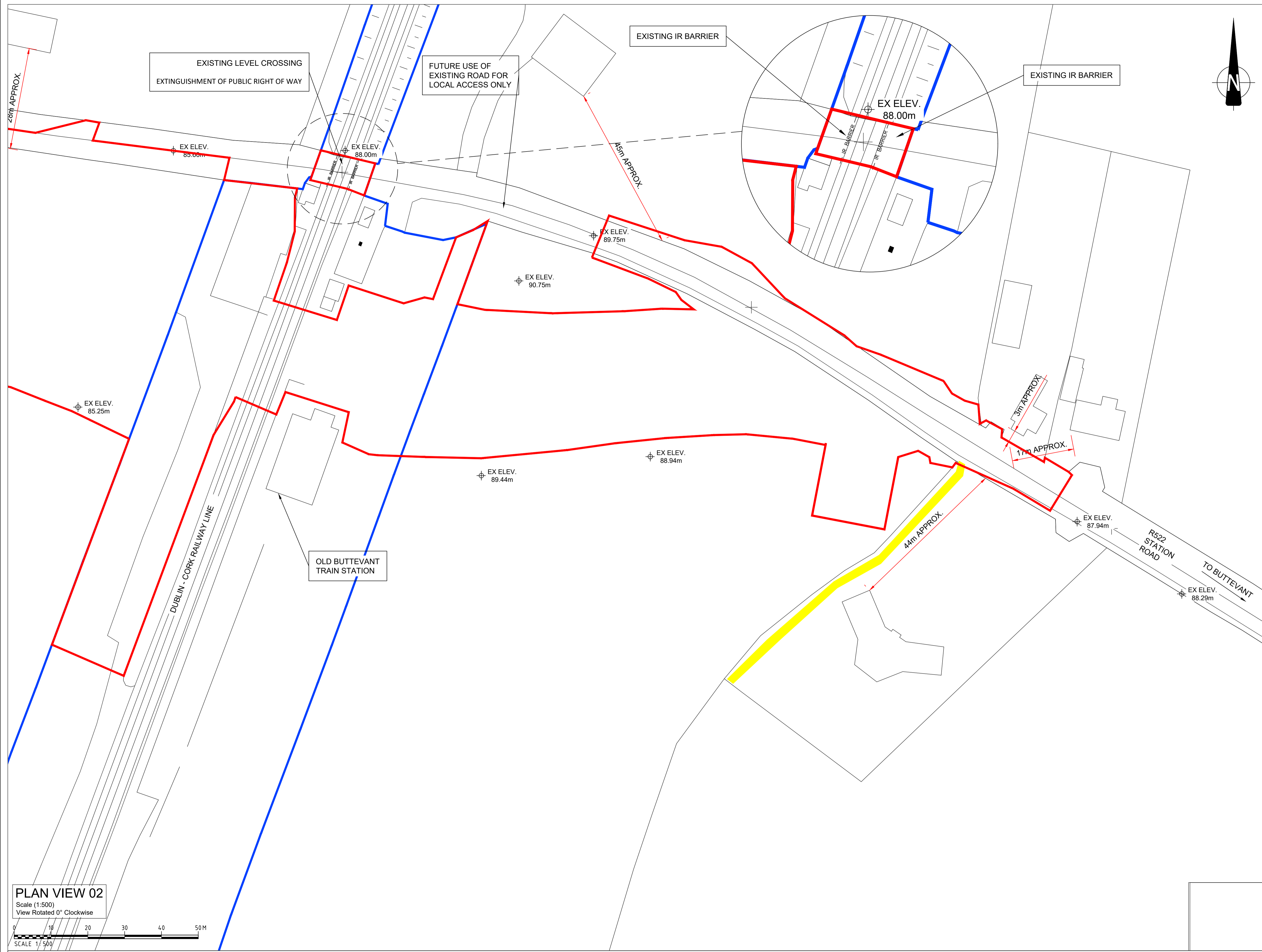
DRAWING PREPARED BY:

NAME: JOHN ROCKS
COMPANY: JACOBS ENGINEERING UK LTD.
ADDRESS: SECOND FLOOR, ROCHESTER BUILDING, 28 ADELAIDE STREET, BELFAST

LOCATION PLAN

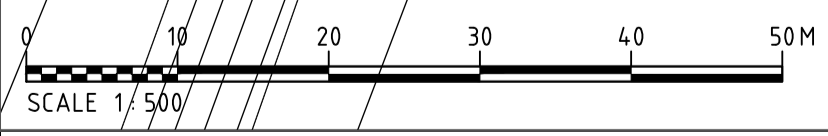


© Ordnance Survey Ireland. All rights reserved. Licence number EN 0039719



PLAN VIEW 02

Scale (1:500)
View Rotated 0° Clockwise



Rev	By	Date	Description
0	JR	OCT 20	ISSUE FOR COMMENT

Project: CORK LINE LEVEL CROSSINGS	
Component: RAILWAY ORDER EIA	
Title: EXISTING SITE PLAN - XC219 BUTTEVANT - SHEET 2 OF 2	
Designed: SK	File Name: -
Drawn: JR	Original scales: PLAN 1:500 @ A1
Checked: FMD	Date: OCT '20
Drawing No: 32111000-JAC-HGN-XC219-DR-CH-0003(ii)	